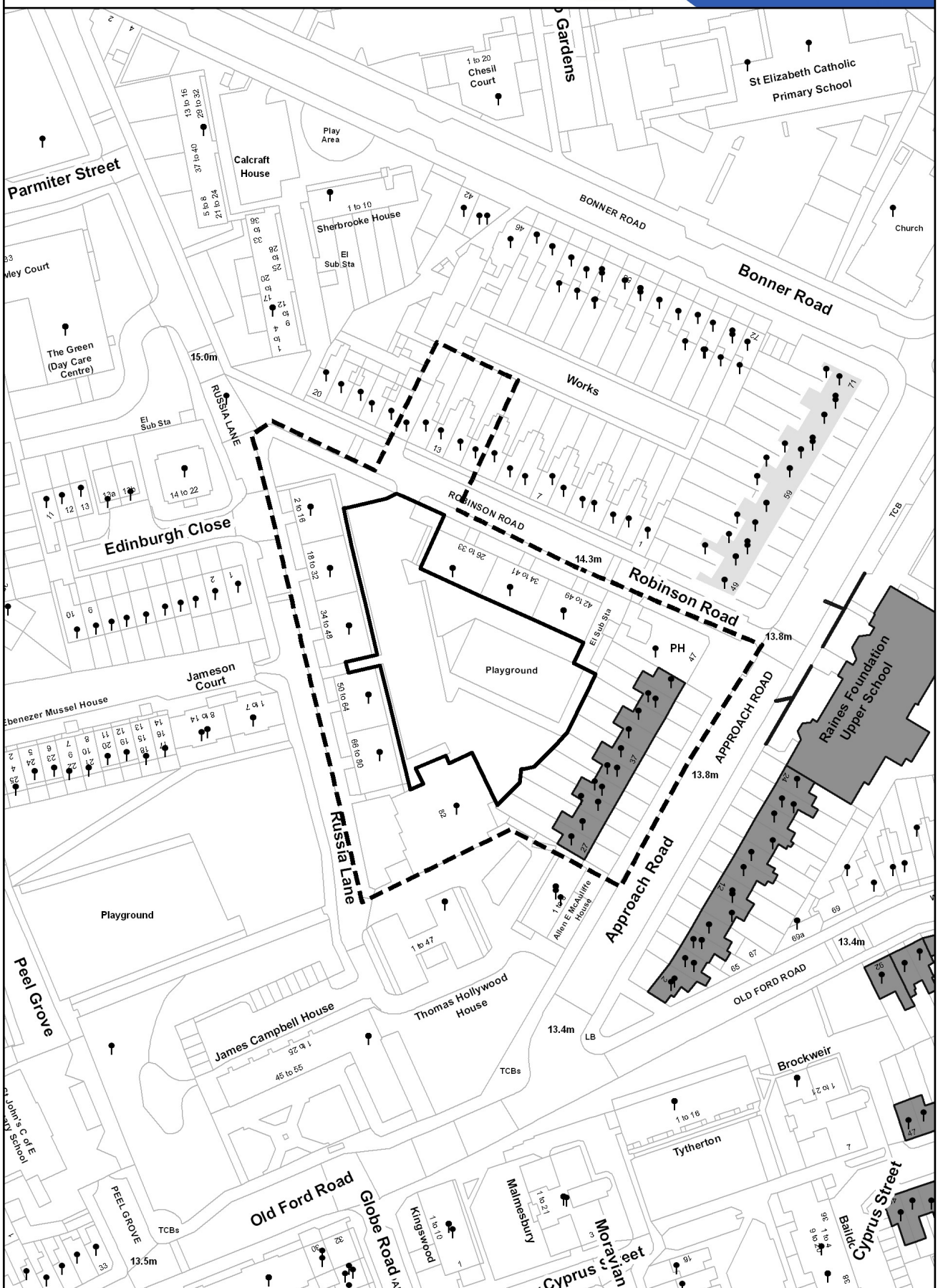









Planning Application Site Map



 Planning Application Site Boundary	 Locally Listed Buildings	 Land Parcel Address	 1:1,500
 Consultation Area	 Statutory Listed Buildings	 0 30 m	

This Site Map displays the Planning Application Site Boundary and the neighbouring Occupiers / Owners who were consulted as part of the Planning Application process. This map is based upon Ordnance Survey material with the permission of Ordnance Survey on behalf of the Controller of Her Majesty's Stationery Office © Crown copyright. Unauthorised reproduction infringes Crown copyright and may lead to prosecution or civil proceedings. 100019288, 2010.